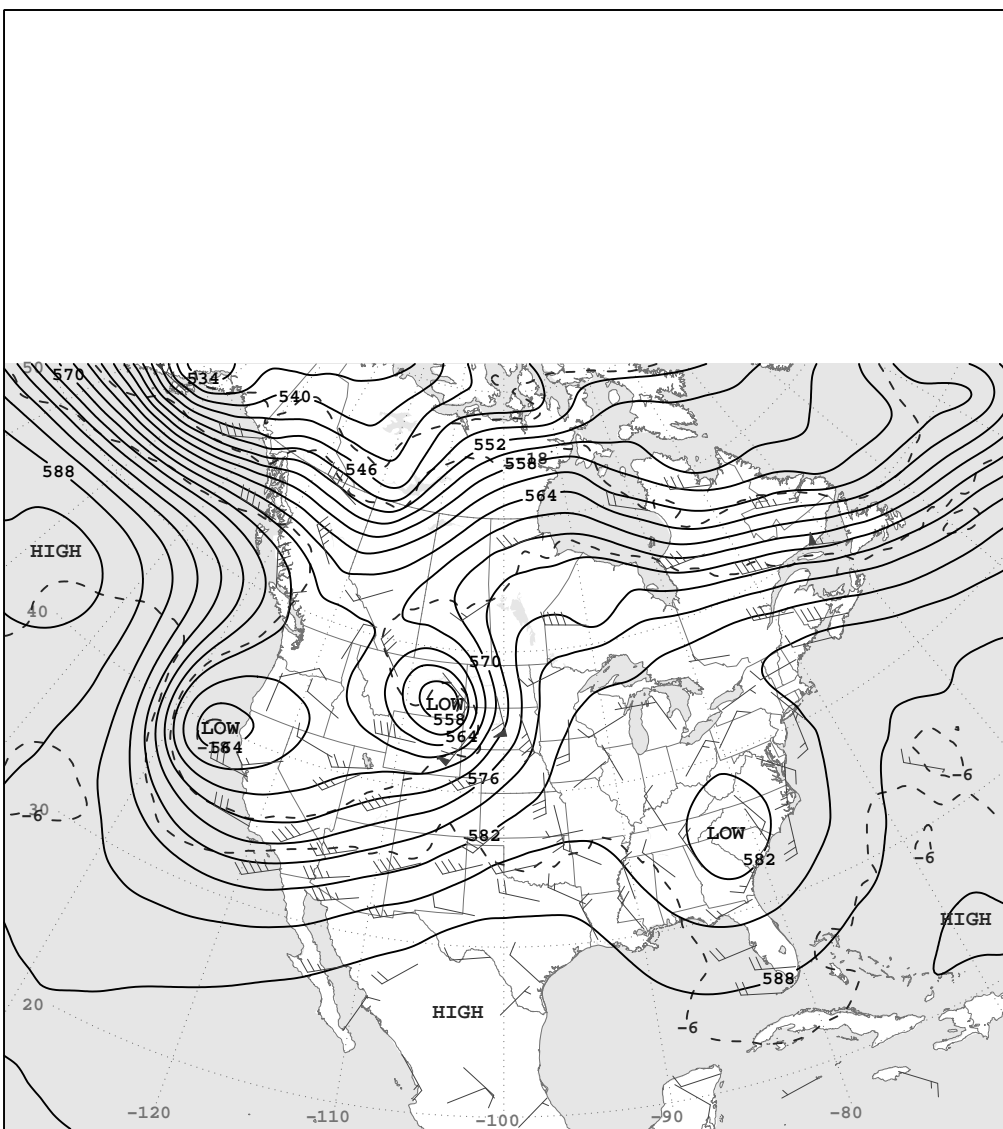
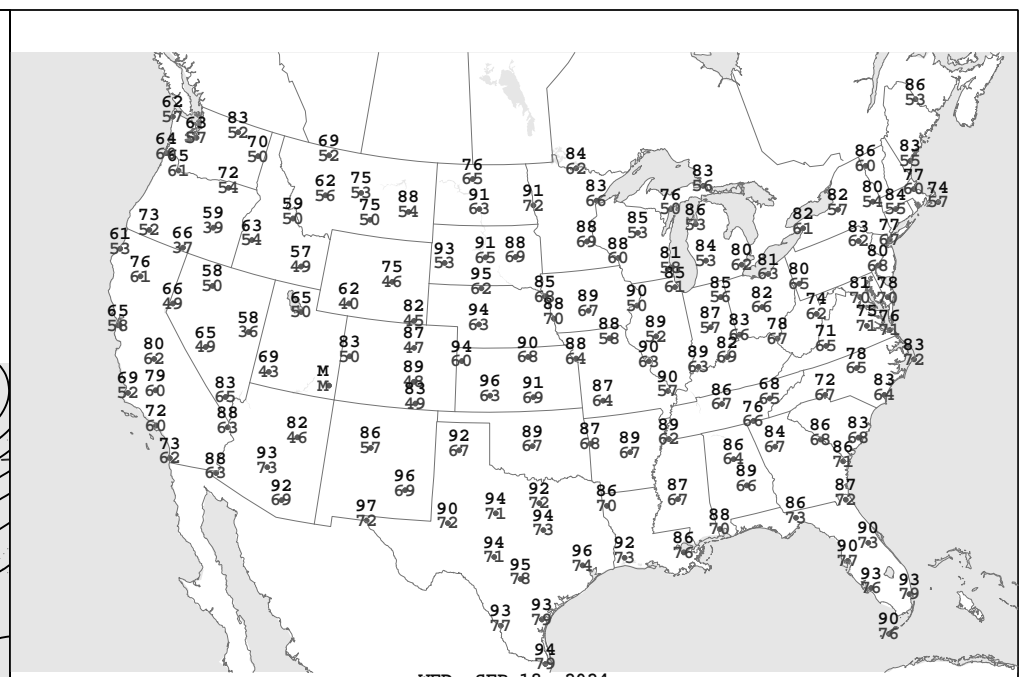


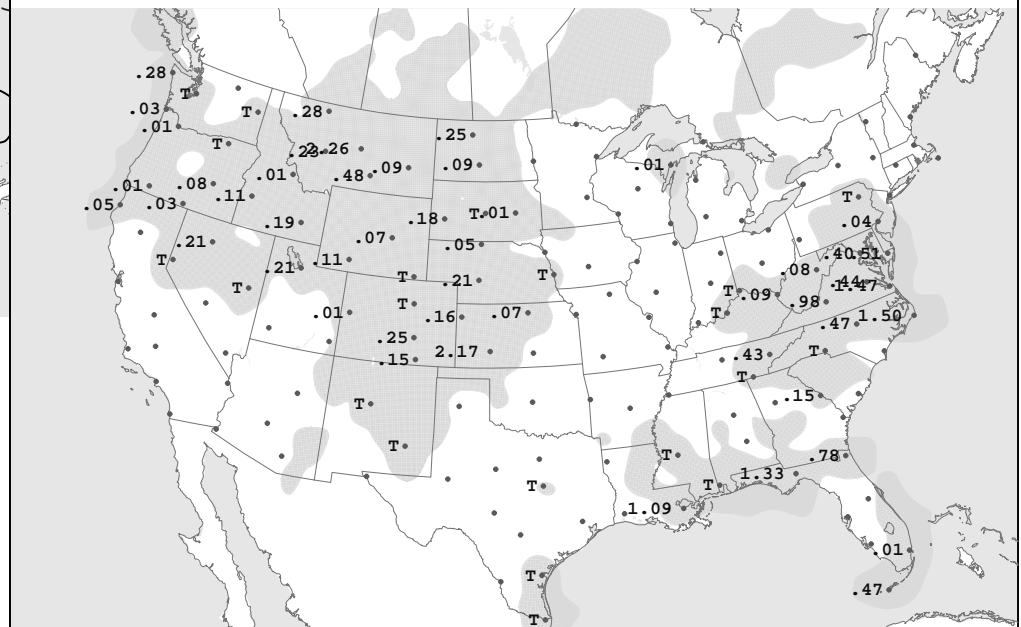
Surface Weather Map and Station Weather at 7:00 A.M. E.S.T.



WED, SEP 18, 2024
500-Millibar Height Contours at 7:00 A.M. E.S.T.



WED, SEP 18, 2024
Highest and Lowest Temperature



WED, SEP 18, 2024
24-hour Precipitation Areas and Amounts Ending 7:00 A.M. E.S.T.